

FISHING CREEK/CEDAR RUN

ACT 167
STORMWATER MANAGEMENT PLAN

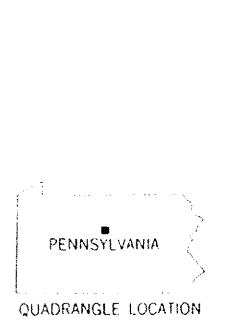
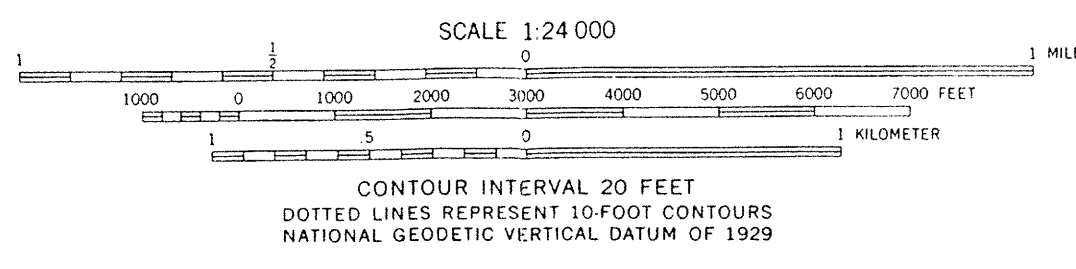
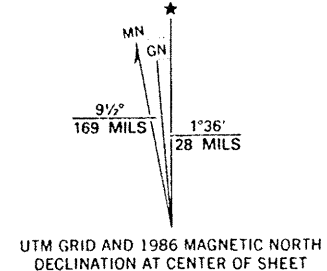
PLATE #3
SUBAREA DIVIDE MAP
MILL HALL BOROUGH, CLINTON COUNTY

LEGEND

- FC-81 SubWatershed Identifier
- SubWatershed Boundary
- Municipal Boundary

- ROAD CLASSIFICATION
- Heavy-duty
 - Light-duty
 - Medium-duty
 - Unimproved dirt
 - Interstate Route
 - U.S. Route
 - State Route

Mapped, edited, and published by the Geological Survey
Control by USGS and NOS/NOAA
Topography by photogrammetric methods from aerial photographs
taken 1963. Field checked 1965
Polyconic projection. 1927 North American Datum
10,000-foot grid ticks based on Pennsylvania coordinate system,
north zone
1000-meter Universal Transverse Mercator grid ticks,
zone 18, shown in blue
To place on the predicted North American Datum 1983,
move the projection lines 5 meters south and
25 meters west as shown by dashed corner ticks
There may be private inholdings within the boundaries of
the National or State reservations shown on this map
Red tint indicates areas in which only landmark buildings are shown



THIS MAP COMPLIES WITH NATIONAL MAP ACCURACY STANDARDS
FOR SALE BY U.S. GEOLOGICAL SURVEY, DENVER, COLORADO 80225, OR RESTON, VIRGINIA 22092
A FOLDER DESCRIBING TOPOGRAPHIC MAPS AND SYMBOLS IS AVAILABLE ON REQUEST

Revisions shown in purple compiled in cooperation with
Commonwealth of Pennsylvania agencies from aerial photographs
taken 1983 and other sources. This information not
field checked. Map edited 1986

MILL HALL, PA.
41077-A4-TF-024
1965
PHOTOREVISED 1986
DMA 5566 III SW-SERIES V831