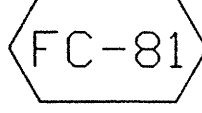




FISHING CREEK/CEDAR RUN

ACT 167
STORMWATER MANAGEMENT PLAN

PLATE #3
SUBAREA DIVIDE MAP
LOGANTON BOROUGH, CLINTON COUNTY

LEGEND

-  SubWatershed Identifier
-  SubWatershed Boundary
-  Municipal Boundary

Mapped, edited, and published by the Geological Survey

Control by USGS and USC&GS

Topography by photogrammetric methods from aerial photographs taken 1963. Field checked 1965

Polyconic projection. 1927 North American datum 10,000-foot grid based on Pennsylvania coordinate system, north zone 1000-meter Universal Transverse Mercator grid ticks, zone 18, shown in blue

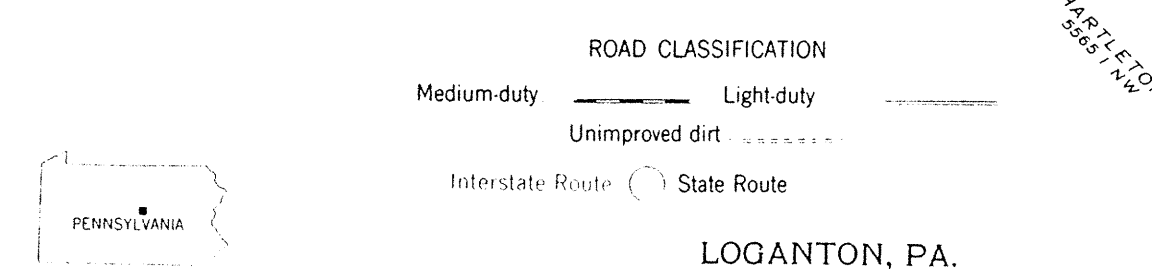
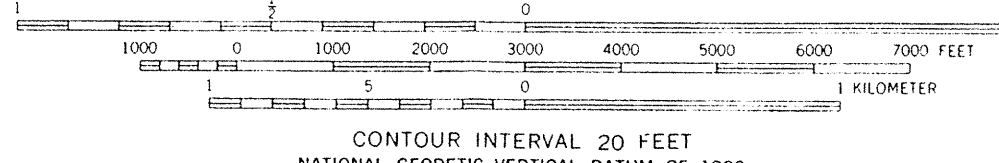
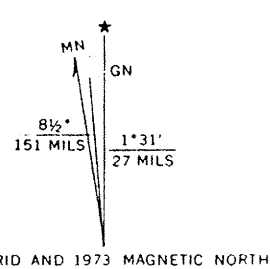
Fine red dashed lines indicate selected fence and field lines where generally visible on aerial photographs. This information is unchecked

Revisions shown in purple compiled in cooperation with State of Pennsylvania agencies from aerial photographs taken 1973. This information not field checked

Map photoinspected 1983
No major culture or drainage changes observed

THIS MAP COMPLIES WITH NATIONAL MAP ACCURACY STANDARDS
FOR SALE BY U.S. GEOLOGICAL SURVEY
DENVER, COLORADO 80225, OR RESTON, VIRGINIA 22092
A FOLDER DESCRIBING TOPOGRAPHIC MAPS AND SYMBOLS IS AVAILABLE ON REQUEST

To place on the predicted North American Datum 1983,
move the projection lines 5 meters south and
26 meters west as shown by dashed corner ticks



LOGANTON, PA.

41077-A3-TF-024
PHOTOINSPECTED 1983
1965
PHOTOREVISED 1973
DMA 5566 III SE-SERIES V831