

FISHING CREEK/CEDAR RUN

ACT 167
STORMWATER MANAGEMENT PLAN

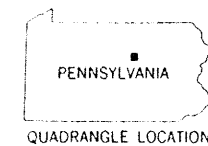
PLATE #3
SUBAREA DIVIDE MAP
CRAWFORD TOWNSHIP, CLINTON COUNTY

LEGEND

- FC-81 SubWatershed Identifier
- SubWatershed Boundary
- Municipal Boundary

ROAD CLASSIFICATION

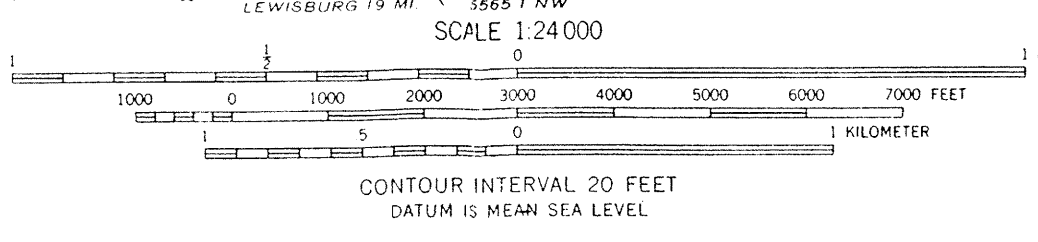
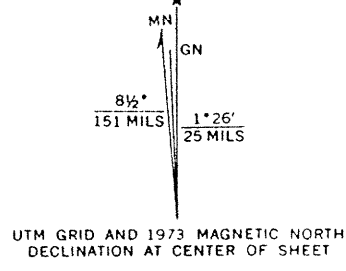
- Medium-duty
- Light-duty
- Unimproved dirt
- Interstate Route
- State Route



CARROLL, PA.
SW/4 WILLIAMSPORT 15' QUADRANGLE
N4100—W7707.5/7.5

1965
PHOTOREVISED 1973
AMS 5566 II SW—SERIES V831

Mapped, edited, and published by the Geological Survey
Control by USGS and USC&GS
Topography by photogrammetric methods from aerial
photographs taken 1962. Field checked 1965
Polyconic projection. 1927 North American datum
10,000-foot grid based on Pennsylvania coordinate system, north zone
1000-meter Universal Transverse Mercator grid ticks,
zone 18, shown in blue
Fine red dashed lines indicate selected fence and field lines where
generally visible on aerial photographs. This information is unchecked
Revisions shown in purple compiled in cooperation with
State of Pennsylvania agencies from aerial photographs
taken 1973. This information not field checked



THIS MAP COMPLIES WITH NATIONAL MAP ACCURACY STANDARDS
FOR SALE BY U. S. GEOLOGICAL SURVEY, WASHINGTON, D. C. 20242
A FOLDER DESCRIBING TOPOGRAPHIC MAPS AND SYMBOLS IS AVAILABLE ON REQUEST