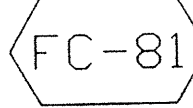





FISHING CREEK/CEDAR RUN

ACT 167
STORMWATER MANAGEMENT PLAN

PLATE #3
SUBAREA DIVIDE MAP
CASTANEA TOWNSHIP, CLINTON COUNTY

LEGEND

-  SubWatershed Identifier
-  SubWatershed Boundary
-  Municipal Boundary
-  SubWatershed identifier Critical Area

Mapped, edited, and published by the Geological Survey

Control by USGS and NOS/NOAA


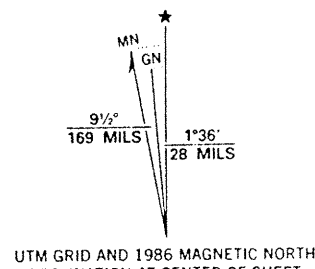
Topography by photogrammetric methods from aerial photographs taken 1963. Field checked 1965

Polyconic projection. 1927 North American Datum
10,000-foot grid ticks based on Pennsylvania coordinate system, north zone
1000-meter Universal Transverse Mercator grid ticks, zone 18, shown in blue

To place on the predicted North American Datum 1983, move the projection lines 5 meters south and 25 meters west as shown by dashed corner ticks

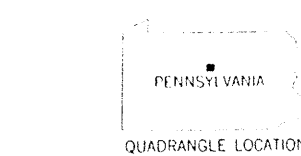
There may be private inholdings within the boundaries of the National or State reservations shown on this map

Red tint indicates areas in which only landmark buildings are shown





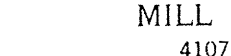




CONTOUR INTERVAL 20 FEET
DOTTED LINES REPRESENT 10-FOOT CONTOURS
NATIONAL GEODETIC VERTICAL DATUM OF 1929

THIS MAP COMPLIES WITH NATIONAL MAP ACCURACY STANDARDS
FOR SALE BY U. S. GEOLOGICAL SURVEY, DENVER, COLORADO 80225, OR RESTON, VIRGINIA 22092
A FOLDER DESCRIBING TOPOGRAPHIC MAPS AND SYMBOLS IS AVAILABLE ON REQUEST



Revisions shown in purple compiled in cooperation with Commonwealth of Pennsylvania agencies from aerial photographs taken 1983 and other sources. This information not field checked. Map edited 1986

ROAD CLASSIFICATION
Heavy-duty  Light duty 
Medium-duty  Unimproved dirt 
Interstate Route  U S Route  State Route 

MILL HALL, PA.
41077-A4-TF-024

1965
PHOTOREVISED 1986
DMA 5568 III SW-SERIES V831