












WOODWARD TWP ZONING DISTRICTS

KEY

-  MUNICIPAL BOUNDARY
-  Rural Center District
-  Low Density Residential District
-  Medium Density Residential District
-  High Density Residential District
-  Commercial District
-  Agricultural District
-  Open Space/Recreation District
-  Woodland/Conservation District
-  PARCELS
-  STREAMS



1 inch equals 0.46 miles

