













**DRURYS RUN
INSET**

**NOYES TWP
ZONING DISTRICTS**

Key

-  MUNICIPAL BOUNDARY - COUNTY
-  STREETS
-  INTERSTATE HWY
-  US HWY
-  STATE HWY
-  HYDROLOGY
-  PARCELS
- NOYES TWP ZONING**
-  INDUSTRIAL
-  RESIDENTIAL
-  RURAL CENTER
-  RURAL FOREST
-  WOODLAND CONSERVATION



1 in = 5,823 ft