












# LOGAN TWP ZONING DISTRICTS

## Key

-  MUNICIPAL BOUNDARY - COUNTY
-  STREETS
-  INTERSTATE HWY
-  US HWY
-  STATE HWY
-  PARCELS
-  HYDROLOGY
- ZONING DISTRICTS**
-  AGRICULTURE
-  RESIDENTIAL
-  RURAL FOREST
-  WOODLAND CONSERVATION



1 inch equals 0.6 miles

